Road-book "RiveRosse"

Dis.	Dis. tot.	Alt.
15 km 00.80	km 005.65	msl

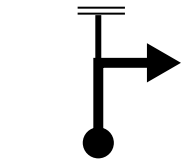

St →

Scollinamento, bivio con sentiero

lascia N10, gira a **DESTRA** su sentiero per **Rive Rosse**

Dis.	Dis. tot.	Alt.
16 km 00.75	km 006.40	msl



S →

Inizio "**Dune Rosse**", sosta eventuale per jump-session

Mantieni principale, poi diventa sconnessa

Dis.	Dis. tot.	Alt.
17 km 01.13	km 007.53	msl

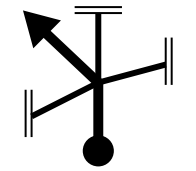

S →

Incrocio multiplo, ponticello con guardrail

Dopo il ponte vai a **SINISTRA**, mantieni principale

Dis.	Dis. tot.	Alt.
18 km 00.74	km 008.27	msl

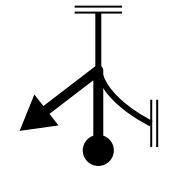

St ↑

Innesto su sterrata

Gira a **SINISTRA**, sentiero in ripida salita

Dis.	Dis. tot.	Alt.
19 km 00.13	km 008.27	msl

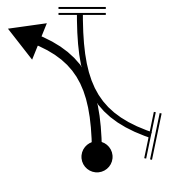

S ↘

Innesto su sterrata in discesa

A **SINISTRA**, prendi **N10**, poi a **DESTRA**, segui per "Quercia Antica"

Dis.	Dis. tot.	Alt.
20 km 00.68	km 009.51	msl

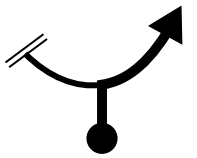

S ↘

Innesto su sterrata

Gira a **DESTRA** in discesa, segui principale

Dis.	Dis. tot.	Alt.
21 km 01.17	km 010.68	msl 1591

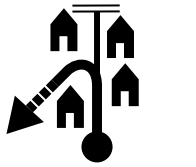

A ↘

Cerretto Castello, innesto piazzetta in paese

Gira a **SINISTRA** in discesa asfalto diventa sterrato

Dis.	Dis. tot.	Alt.
22 km 00.53	km 011.21	msl

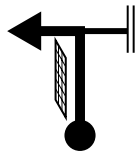

A ↑

Innesto su asfalto su strada chiusa per la diga

Gira a **SINISTRA**, divieto di transito, segui principale che costeggia lago diga