Road-book "RiveRosse"

Dis.	Dis. tot.	Alt.
32 km 00.35	km 017.22	msl

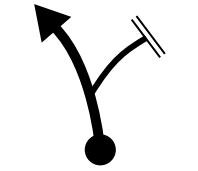

A

Bivio strade asfaltate

Prendi a **SINISTRA** su SP 232 per S.Bonomio (Soprana)

Dis.	Dis. tot.	Alt.
33 km 03.78	km 021.00	msl



S

Parco giochi sulla sinistra della strada

Lasci SP prendi sterrata a **SINISTRA**, segui principale

Dis.	Dis. tot.	Alt.
34 km 00.60	km 021.60	msl

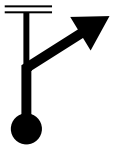

St

BIforcazione con sentiero

Lascia sterrata prendi sentiero giù a **DESTRA**

Dis.	Dis. tot.	Alt.
35 km 00.75	km 022.35	msl

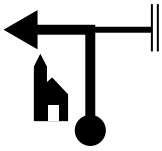

S

Chiesetta
Innesto su sterrata

Gira a **SINISTRA** in salita, fine tratto single-track

Dis.	Dis. tot.	Alt.
36 km 00.44	km 022.79	msl

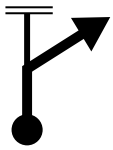

St

Valico, deviazione su sentiero in ripida salita

Gira a **DESTRA**, lascia sterrata e prendi sentiero M41. Inizia saliscendi (bike anche a spinta)

Dis.	Dis. tot.	Alt.
37 km 01.96	km 024.75	msl

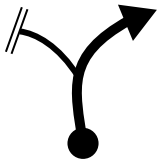

St

Biforcazione sentiero

Continua su M41 a **DESTRA** in discesa

Dis.	Dis. tot.	Alt.
38 km 00.21	km 024.96	msl

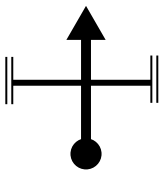

St

Incrocio complesso dopo discesa molto ripida

Continua su principale in discesa verso il lago

Dis.	Dis. tot.	Alt.
39 km 01.64	km 026.60	msl

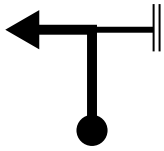

S

Incrocio. fine sentiero nel bosco

Gira a **SINISTRA**, su sterrata in discesa