Road-book "RiveRosse"

Dis.	Dis. tot.	Alt.
40 km 00.40	km 027.00	msl

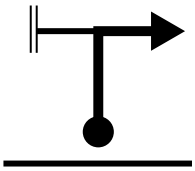

A

Innesto su Asfalto, incrocio

Gira a **DESTRA** in salita

Dis.	Dis. tot.	Alt.
41 km 00.82	km 027.82	msl

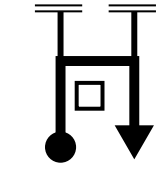

A

BIvio dopo piccola cabina del metano

Gira a **DESTRA**, su stradina che attraversa piccoli centri abitati

Dis.	Dis. tot.	Alt.
42 km 01.36	km 029.18	msl

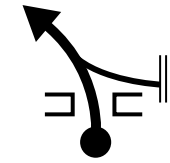

A

Innesto su strada dopo ponte

Dopo ponte gira a **SINISTRA** in discesa

Dis.	Dis. tot.	Alt.
43 km 00.80	km 029.98	msl

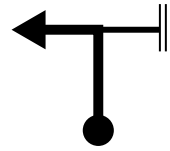

A

Incrocio con STOP

Gira a **SINISTRA** per **Brusnengo**

Dis.	Dis. tot.	Alt.
44 km 01.56	km 031.54	msl

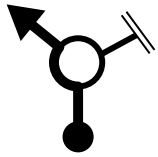

A

Rondò a **Brusnengo**

Gira a **SINISTRA** verso la chiesa. FINE itinerario